

Welcome to the SCPOC Big Bear Cruise!

July 20, 2014 – 10:00am to ?????

Starting Point: McDonald's
3230 Wagon Train Road
Phelan, CA 92371

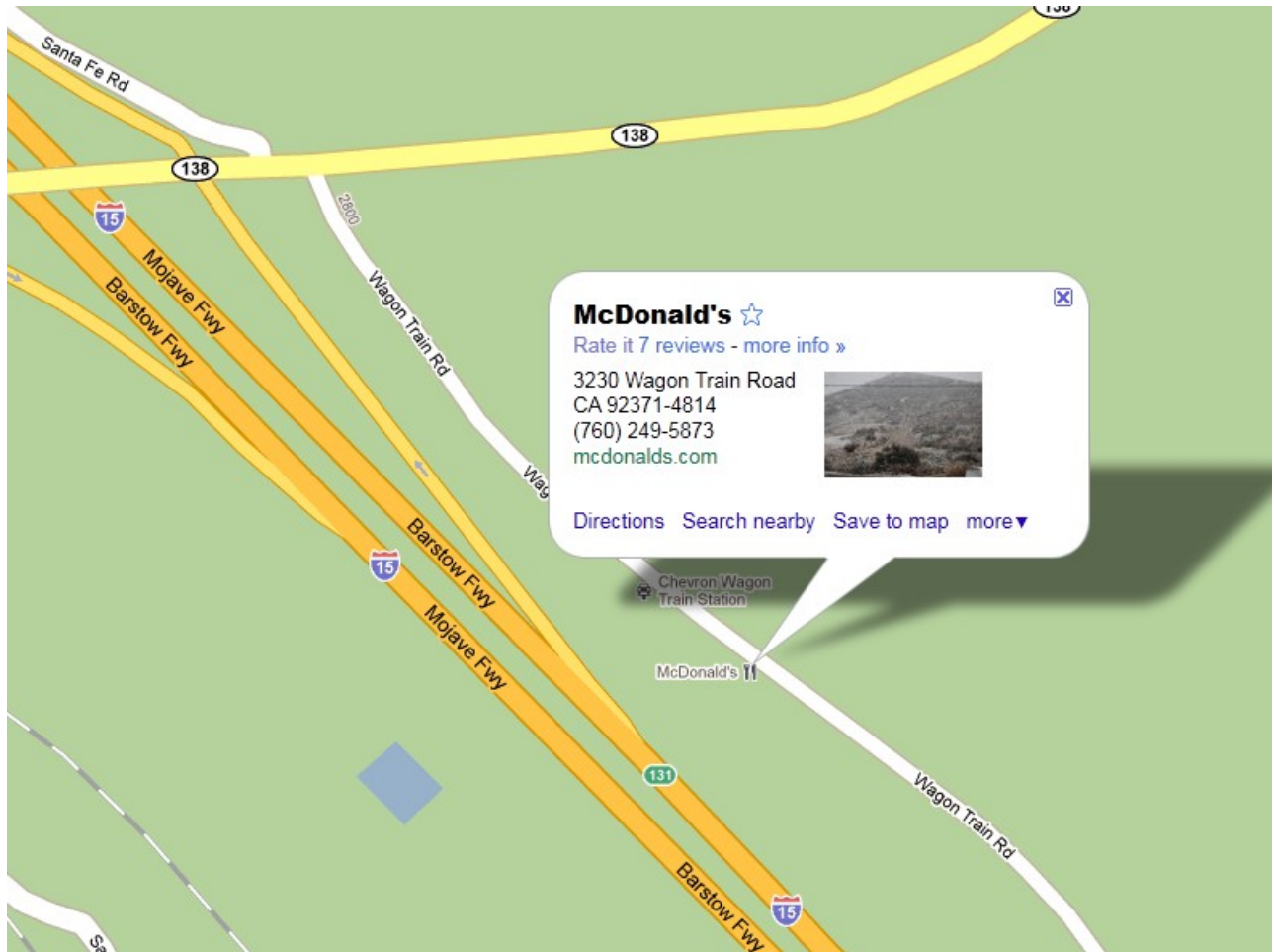
Eating Point: Maggio's Pizza
42160 Big Bear Boulevard
Big Bear Lake, CA 92315

Thank you for joining us on this cruise! It is our hope that you will enjoy your ride and have a fun time the remainder of the weekend. Please read the directions below carefully. If you have any questions, please ask.

A few notes first:

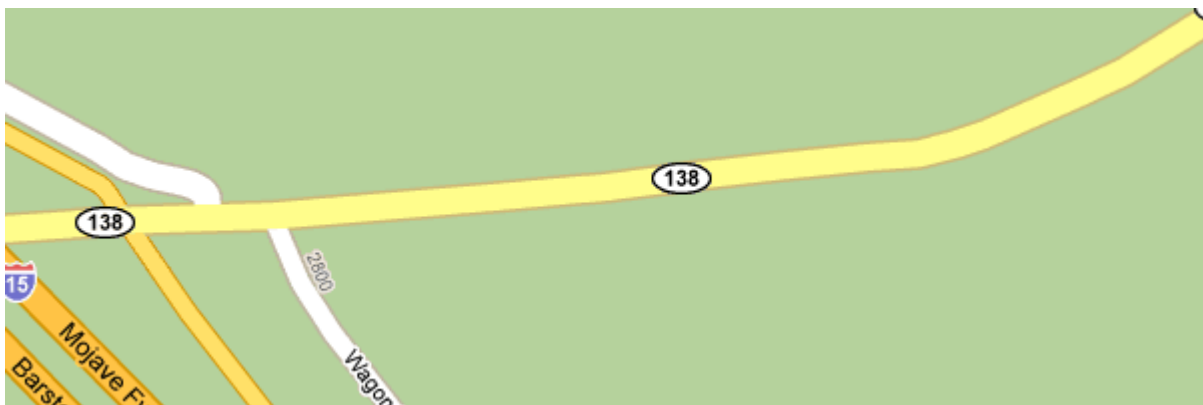
- Make sure your car is in good repair. That means all tires are properly inflated and in good condition; that your car has no leaks or other mechanical problems.
- Have plenty of fuel. There will be few gas stops on this cruise, so please make sure that your tank is full before leaving.
- Have a small set of tools available in the event you must stop and make a roadside repair.
- Please be courteous on the road. This cruise is meant to be just that, a cruise. There are no 'points' or 'awards' on this cruise. At NO time should this be considered a race. **ANYONE DRIVING RECKLESSLY OR DANGEROUSLY WILL BE ASKED TO LEAVE THE GROUP.** There will be NO EXCEPTIONS.
- At NO time should anyone start driving carelessly. This can jeopardize the ENTIRE GROUP, not to mention that it is NOT SAFE and it can result in serious harm or injury to EVERYONE ON THE CRUISE. This point cannot be stressed enough.
- Everyone is encouraged to have an FRS radio WITH sub-channels. They are not that expensive and can be purchased at your local electronics store. The channel to be used will be set just before departure.
- No excessive noise. This means please do not blast your radios so that all in the county can hear it. It also means no "throttle blips" or "rev dumps" when sitting in the parking lot, at a stop sign, or at a light. This draws unnecessary attention to the group.
- Please keep the FRS channel as clear as possible. We will be using FRS radios to communicate with one another. This is done so that we may keep track of ALL the drivers and in case any emergency situations develop. Excessive chatter can lead to an important message not being delivered.
- Do not use your cell phones while driving. Chances are most of us won't have much of a signal anyway, since we're going to be traveling into a few mountain areas. We need all drivers to concentrate on the ROAD because some of these roads have very sharp turns and you must have your wits about you at all times.
- If at any time, anyone needs to make a stop, please call out on the FRS radio or phone the group leader. We will try to accommodate your needs as much as possible.
- HAVE FUN! The main point of this drive is to have fun and we want everyone to enjoy themselves, regardless of the pace!

We will be meeting up at the McDonald's restaurant just off the I-15 freeway. There is also a Chevron gas station here, so if you need to fill up, please do. We will wait about 15-20 minutes before embarking.

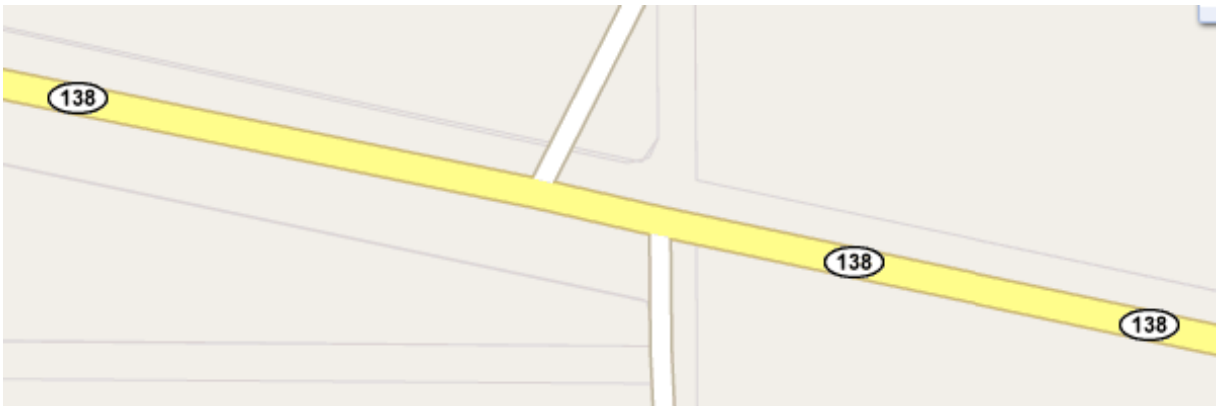


When we leave, we will be taking the following route:

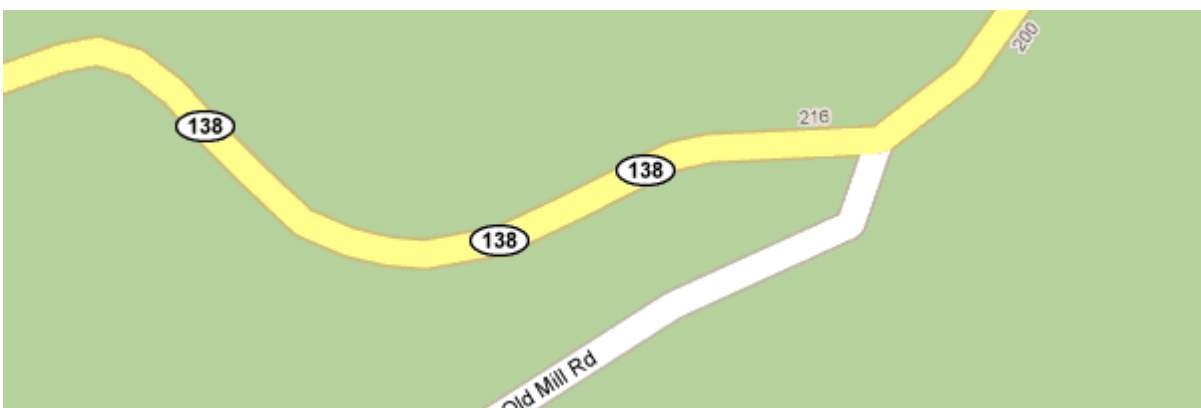
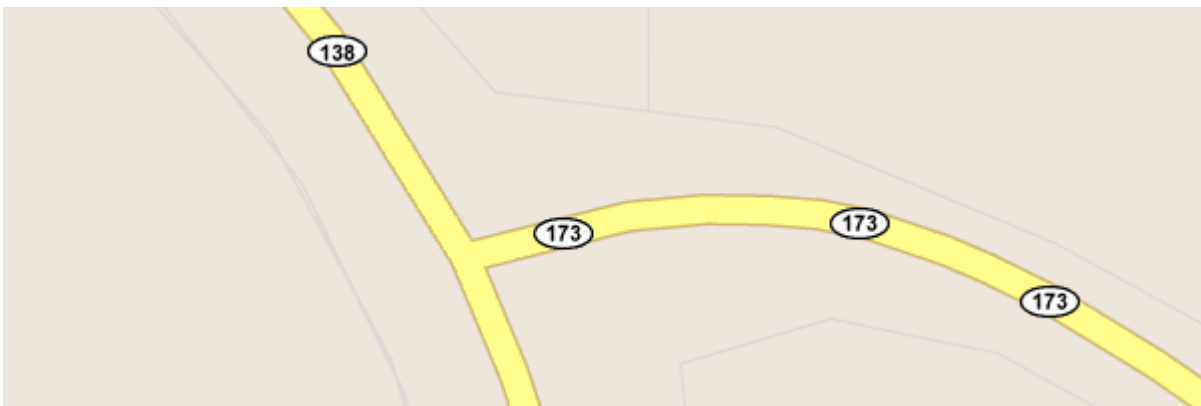
- Wagon Trail Road north, then turn right onto SR-138



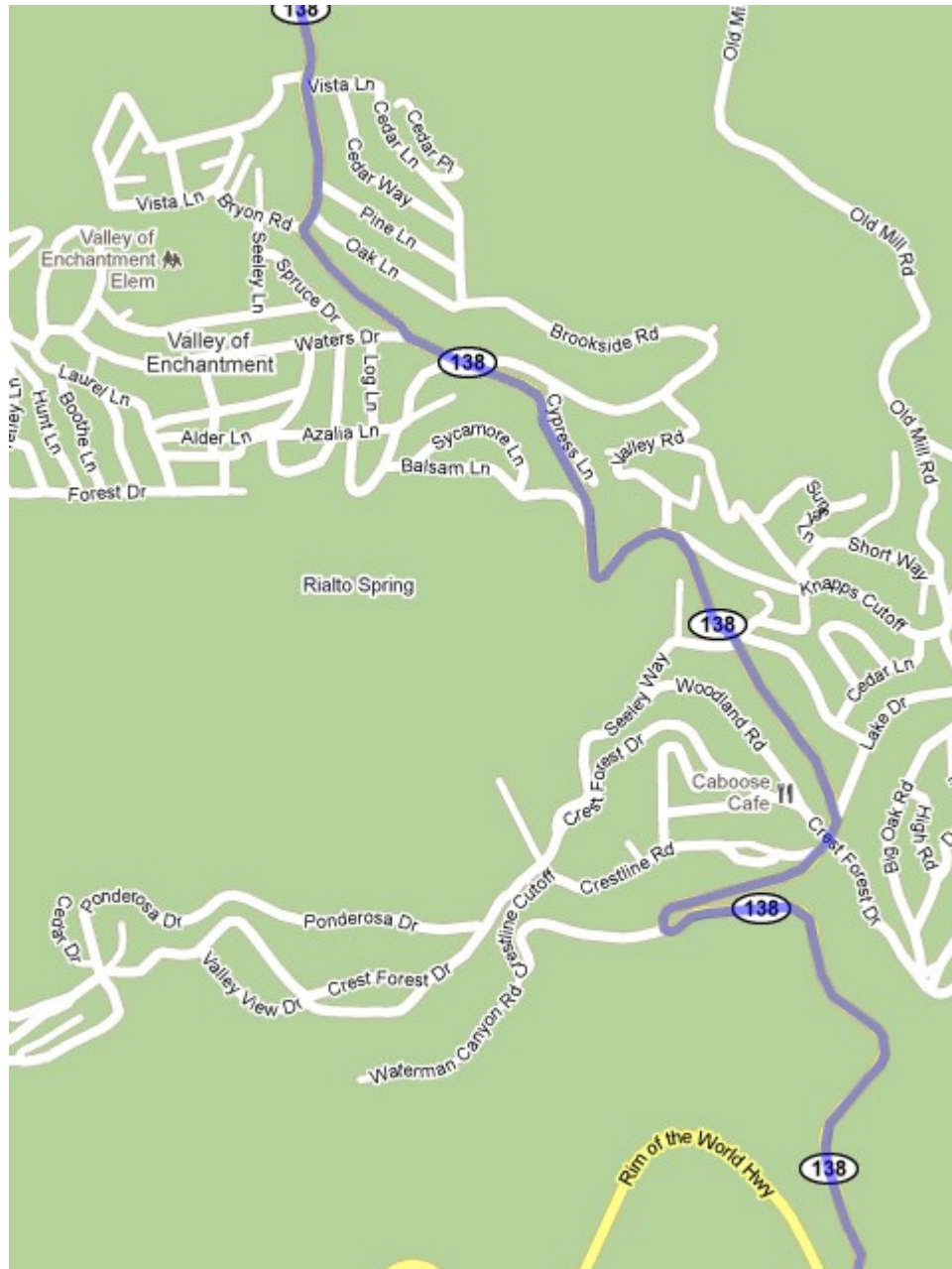
- Continue along SR-138 heading east. There will be a few side streets crossing the highway, so be sure to remain on the highway.



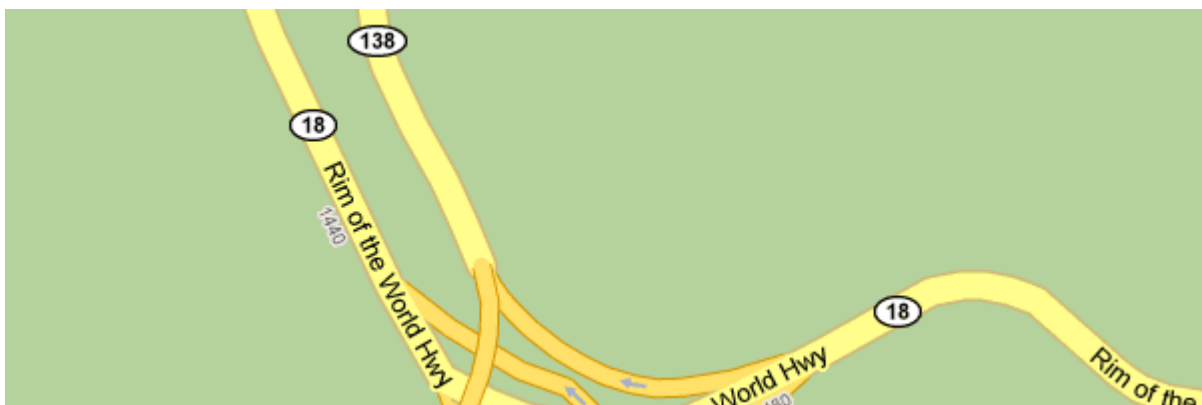
- Continue along SR-138, past SR-173



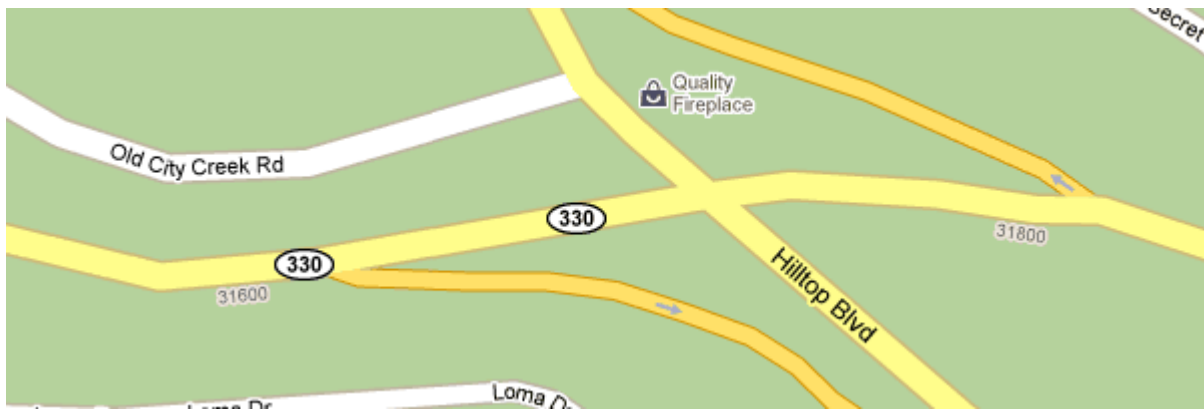
- The highway will run through a mountain community, so watch for any road signs to ensure you remain on SR-138



- SR-138 will end at SR-18 (Rim of the World Highway), which we will take into Big Bear



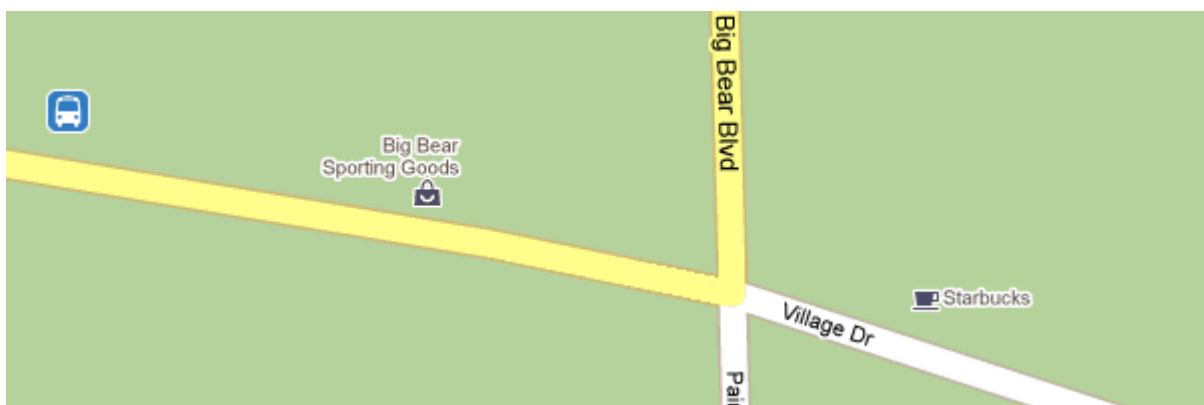
- SR-18 will cross SR-330. Continue along SR-18.



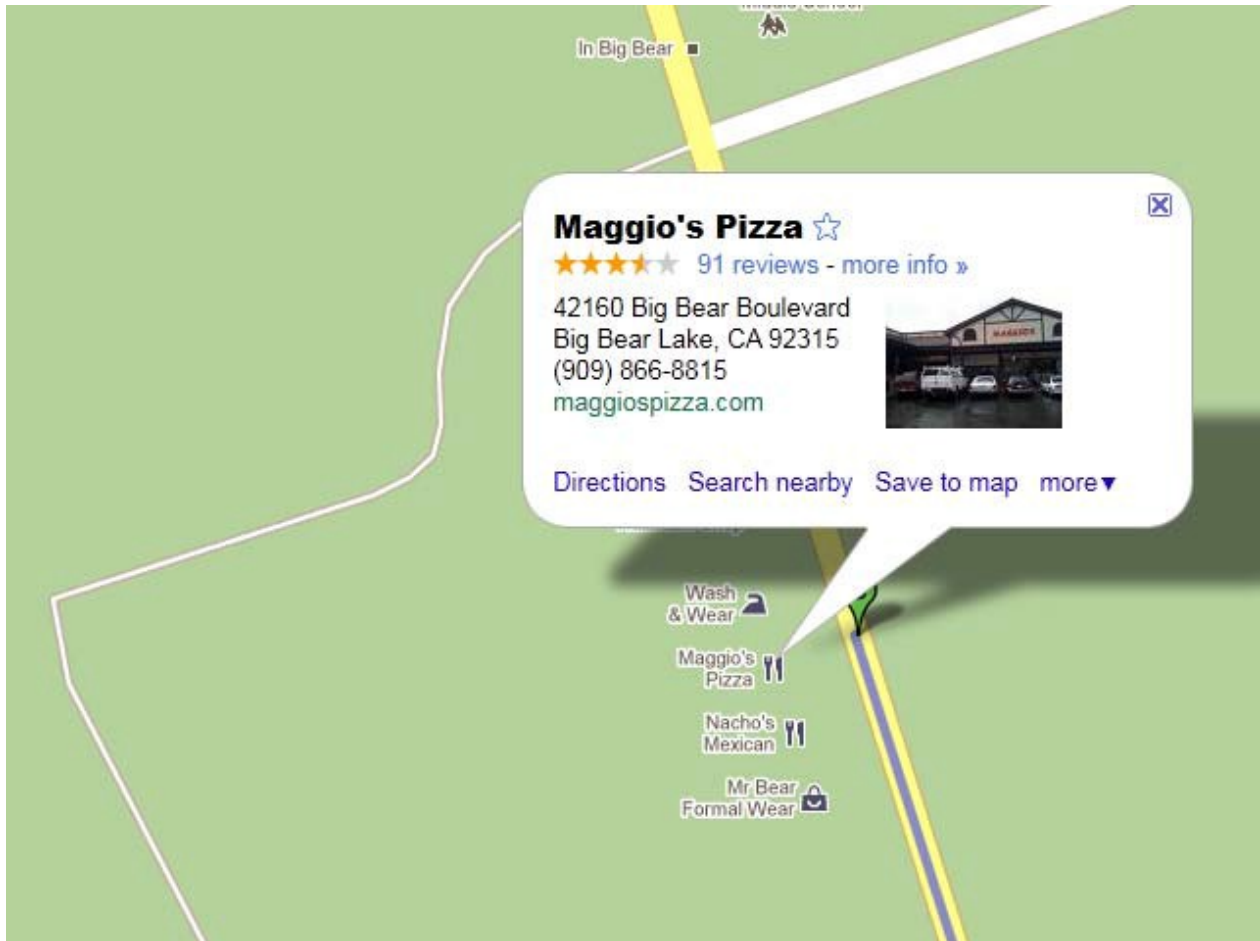
- SR-18 will bring us into Big Bear. Turn right at the fork onto Big Bear Blvd. We'll head into town toward the restaurant. There is a strict speed limit in town, so please pay attention to your speed



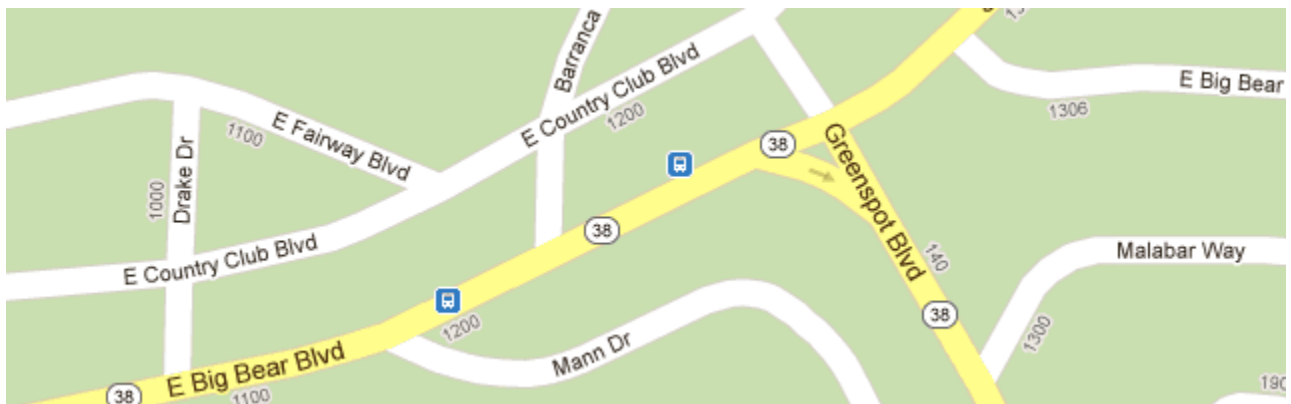
- Big Bear Blvd will change its direction at Village Drive, so you will need to turn left.



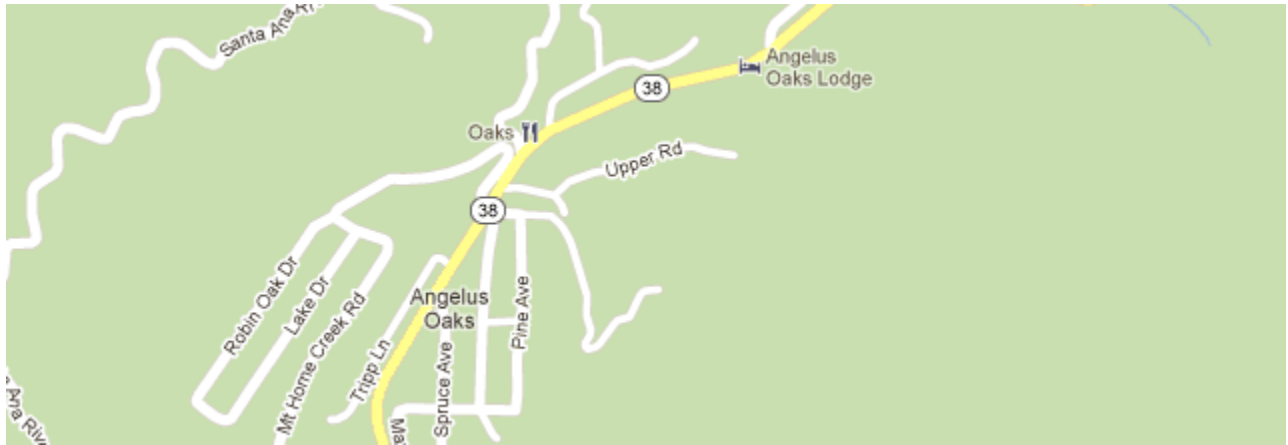
- Our eating destination will be in a shopping center on the left. Turn in to the lot where you see the Vons supermarket and find a parking spot.



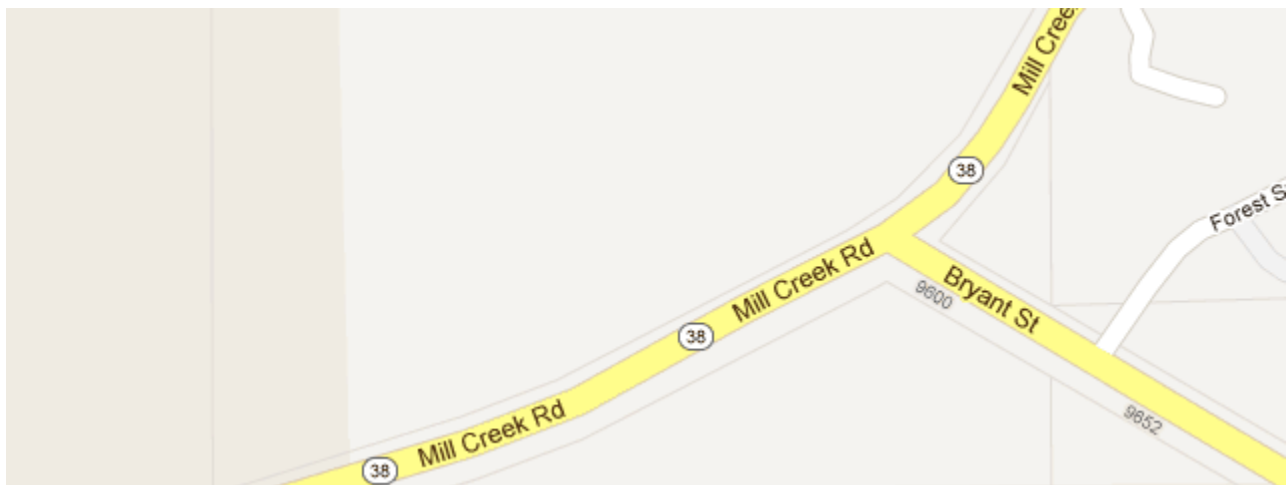
- After we've finished eating, we will exit the parking lot and turn left back onto Big Bear Blvd and head east along the road until we get to Greenspot Blvd. At this point, we will turn right and head south along SR-38.



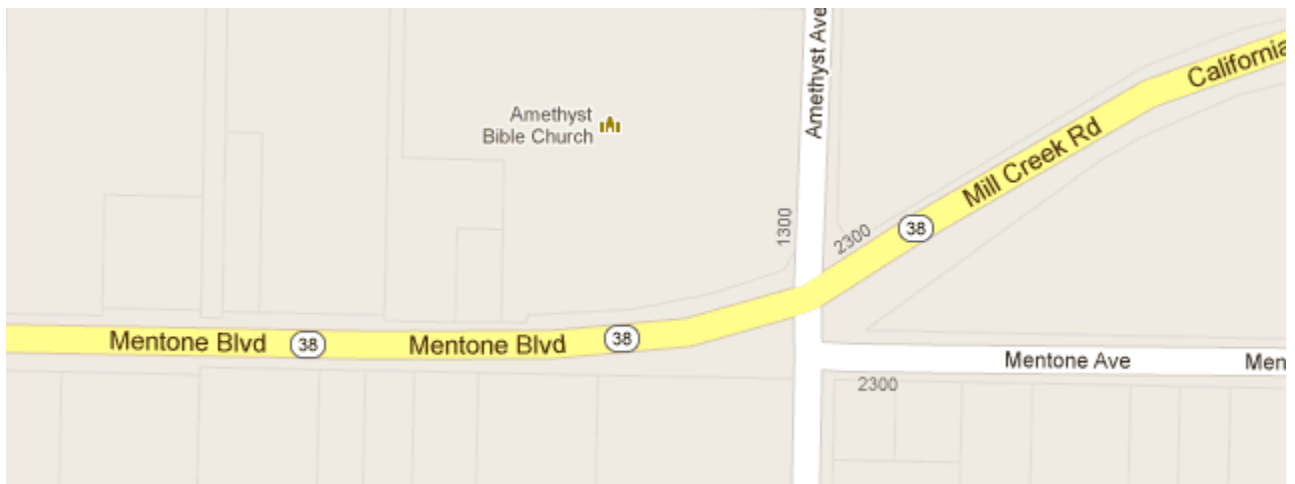
- Continue south along SR-38 through Angelus Oaks.



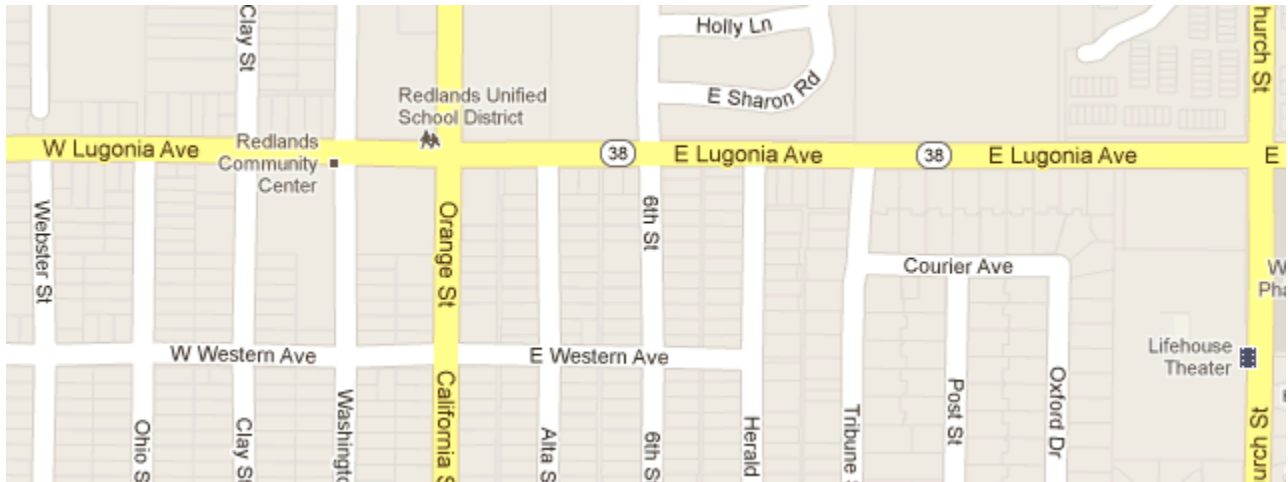
- SR-38 will become Mill Creek Road



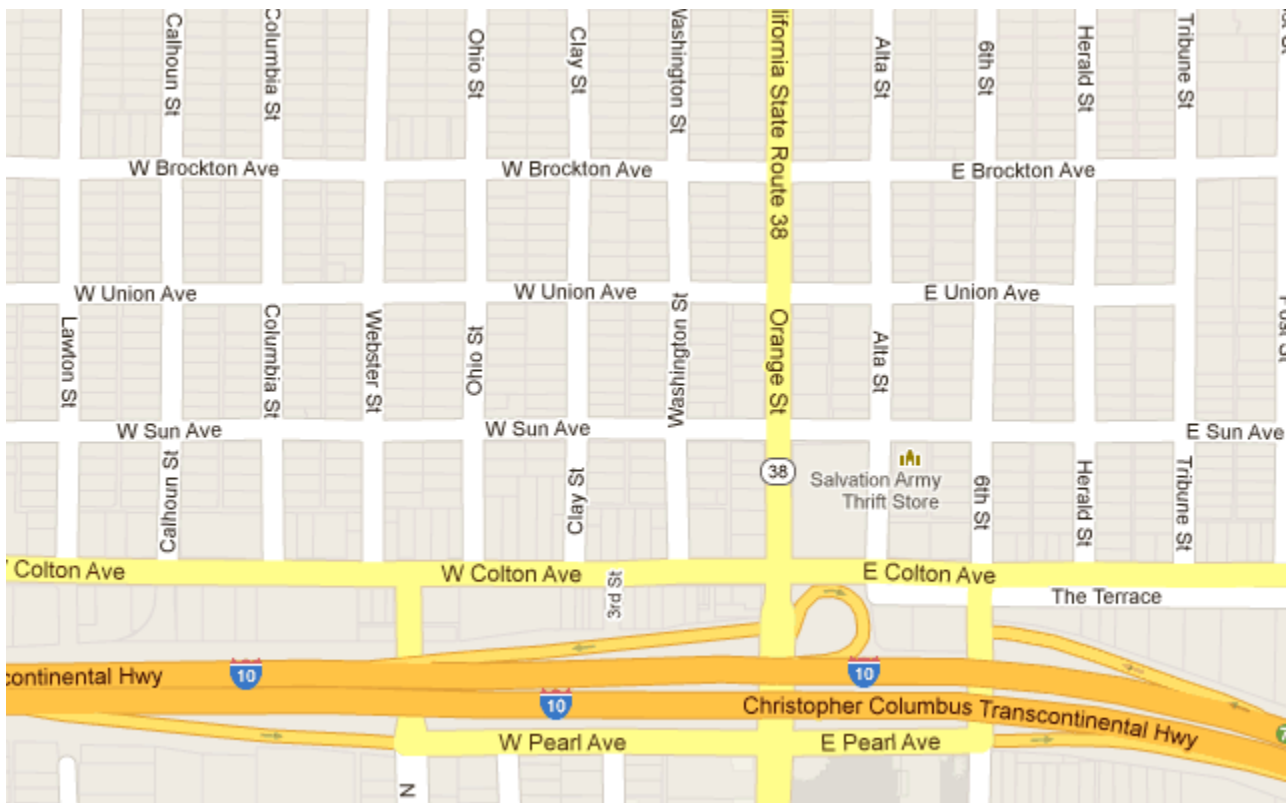
- Mill Creek Road will become Mentone Blvd.



- **Mentone Blvd will become Lugonia Ave. Relax, you're still on SR-38. When you get to Orange Street, turn left and continue south.**



- **Continue along Orange St to Interstate 10.**



And that's the end of the cruise. We're glad that you were able to make it out with us today and we hope that you enjoyed the drive. Please drive safely on your way home.